


330000

335000






340000

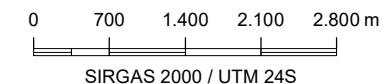
PARQUE ESTADUAL DAS SETE PASSAGENS ZONEAMENTO

MIGUEL CALMON E JACOBINA - BAHIA
2021

 Limite PE das Sete Passagens

Zoneamento

-  Zona Histórico-Cultural
-  Zona Intangível
-  Zona Primitiva
-  Zona de Recuperação
-  Zona de Uso Conflitante
-  Zona de Uso Especial
-  Zona de Uso Extensivo
-  Zona de Uso Intensivo



Fontes:

Base de dados:

Unidade de Conservação - INEMA, 2020

Cobertura Vegetal - INEMA, 2019

Imagem: Acervo Basemap/ESRI

Atendimento - GLPI:115736

Elaborado em: 06 de Janeiro de 2021

Geoprocessamento - COTIC / DIRAF



Source: Esri, Maxar, GeoEye, Earthstar Geographics, CNES/Airbus DS, USDA, USGS, AeroGRID, IGN, and the GIS User Community

330000

335000

340000

8735000

8740000

8745000



8745000

8740000

8735000